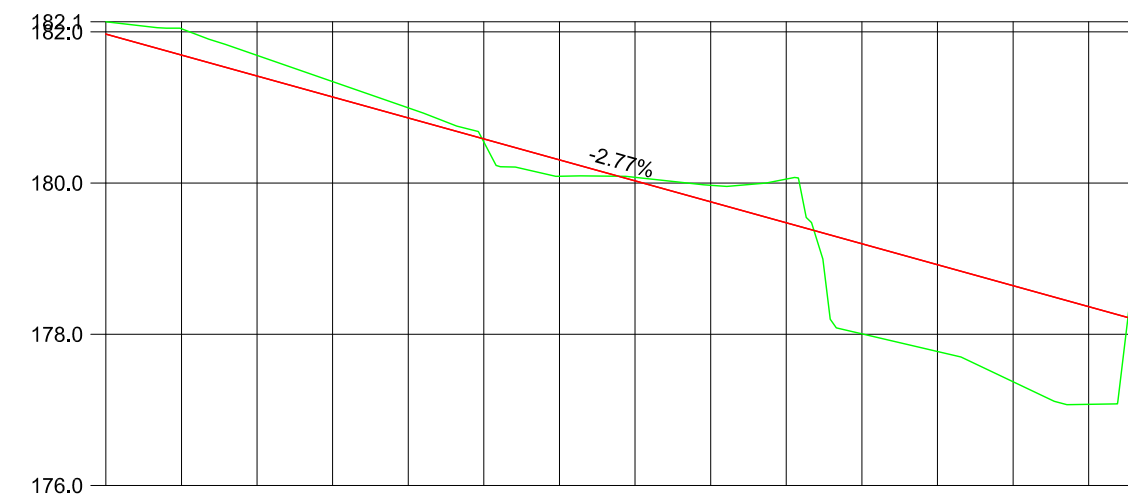


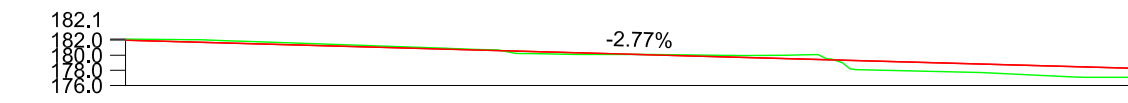
PERFIL LONGITUDINAL  
CALLE D.



P.K.		COTAS RASANTE		COTAS DE TERRENO NATURAL	
	0.0	181.97	182.13	-0.16	
	10.0	181.69	182.04	-0.35	
	20.0	181.42	181.69	-0.27	
	30.0	181.14	181.34	-0.20	
	40.0	180.86	180.99	-0.13	
	50.0	180.58	180.54	0.04	
	60.0	180.31	180.09	0.22	
	70.0	180.03	180.07	-0.05	
	80.0	179.75	179.97	-0.22	
	90.0	179.47	180.05	-0.58	
	100.0	179.20	178.00	1.19	
	110.0	178.92	177.77	1.15	
	120.0	178.64	177.30	1.34	
	130.0	178.36	177.07	1.29	
	135.9	178.20			

Escala H: 1000 Escala V: 100

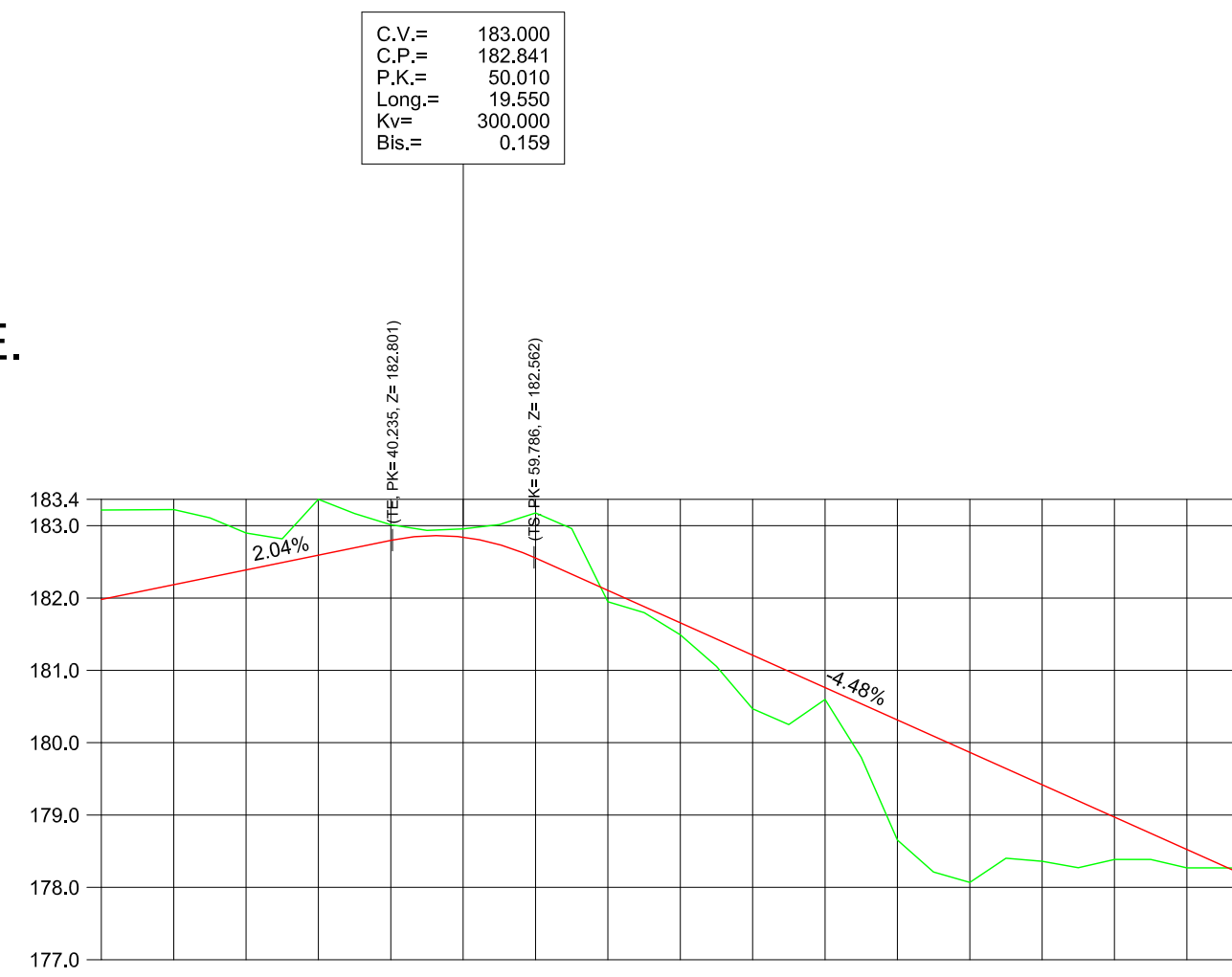
PERFIL LONGITUDINAL  
CALLE D.



P.K.		COTAS RASANTE		COTAS DE TERRENO NATURAL	
	0.0	181.97	182.13	-0.16	
	10.0	181.69	182.04	-0.35	
	20.0	181.42	181.69	-0.27	
	30.0	181.14	181.34	-0.20	
	40.0	180.86	180.99	-0.13	
	50.0	180.58	180.54	0.04	
	60.0	180.31	180.09	0.22	
	70.0	180.03	180.07	-0.05	
	80.0	179.75	179.97	-0.22	
	90.0	179.47	180.05	-0.58	
	100.0	179.20	178.00	1.19	
	110.0	178.92	177.77	1.15	
	120.0	178.64	177.30	1.34	
	130.0	178.36	177.07	1.29	
	135.9	178.20			

Escala H: 1000 Escala V: 1000

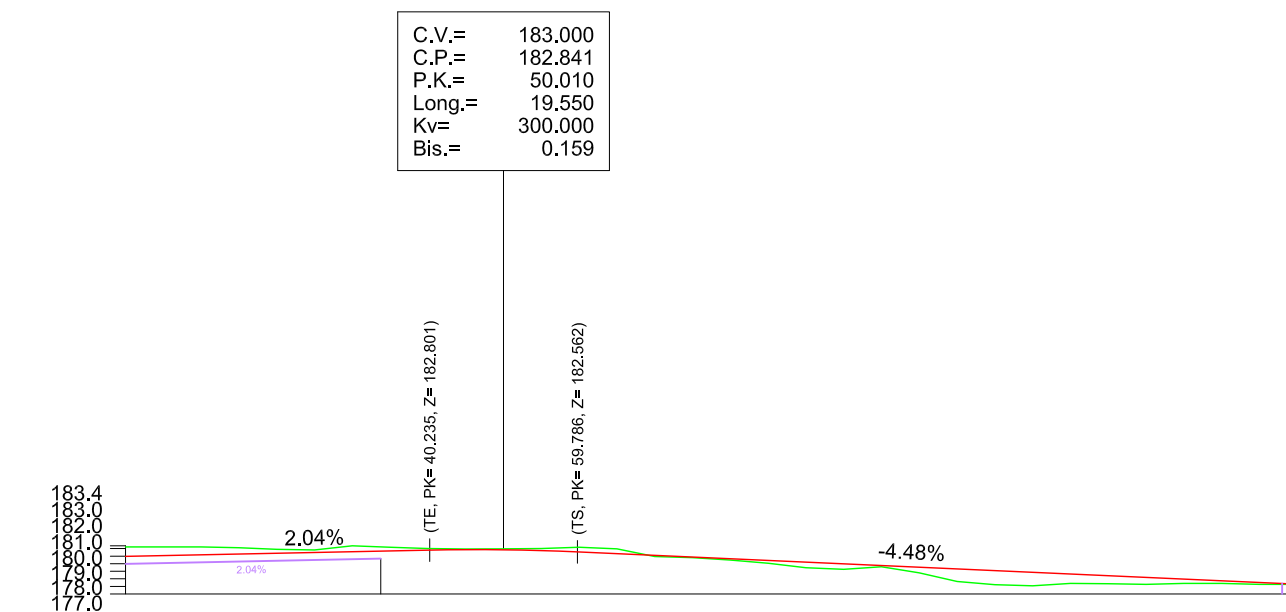
PERFIL LONGITUDINAL  
CALLE VIOLETA DEL TEIDE.



P.K.		COTAS DE PROYECTO		COTAS DE TERRENO FIRME	
	0.0	181.98	183.22	-1.24	
	10.0	182.18	183.22	-1.04	
	20.0	182.39	182.90	-0.51	
	30.0	182.59	183.36	-0.77	
	40.0	182.80	183.01	-0.22	
	50.0	182.84	182.96	-0.11	
	60.0	182.55	183.18	-0.62	
	70.0	182.11	181.95	0.16	
	80.0	181.66	181.49	0.17	
	90.0	181.21	180.47	0.74	
	100.0	180.76	180.60	0.16	
	110.0	180.31	178.66	1.66	
	120.0	179.87	178.07	1.80	
	130.0	179.42	178.36	1.06	
	140.0	178.97	178.39	0.58	
	150.0	178.52	178.27	0.25	
	157.9	178.17	178.27	-0.10	

Escala H: 1000 Escala V: 100

PERFIL LONGITUDINAL  
CALLE VIOLETA DEL TEIDE.



P.K.		COTAS DE PROYECTO		COTAS DE TERRENO FIRME	
	0.0	181.98	183.22	-1.24	
	10.0	182.18	183.22	-1.04	
	20.0	182.39	182.90	-0.51	
	30.0	182.59	183.36	-0.77	
	40.0	182.80	183.01	-0.22	
	50.0	182.84	182.96	-0.11	
	60.0	182.55	183.18	-0.62	
	70.0	182.11	181.95	0.16	
	80.0	181.66	181.49	0.17	
	90.0	181.21	180.47	0.74	
	100.0	180.76	180.60	0.16	
	110.0	180.31	178.66	1.66	
	120.0	179.87	178.07	1.80	
	130.0	179.42	178.36	1.06	
	140.0	178.97	178.39	0.58	
	150.0	178.52	178.27	0.25	
	157.9	178.17	178.27	-0.10	

Escala H: 1000 Escala V: 1000

MODIFICACIÓN  
MENOR DEL P.G.O.  
DE LA OROTAVA  
EN LOS ÁMBITOS LA  
BORUGA Y SAN  
BARTOLOMÉ



EXCMO. AYUNTAMIENTO DE LA  
VILLA DE LA OROTAVA  
OFICINA TÉCNICA MUNICIPAL

PLANO DE  
PERFIL  
LONGITUDINAL  
Calle D y Calle Violeta del Teide

FECHA: FEBRERO 2018  
ESCALA: 1 / 1000  
Nº PLANO: OP.6.4